Hackney

A Cycling Labour Borough



Cllr Feryal Demirci

LONDON COMPARISON

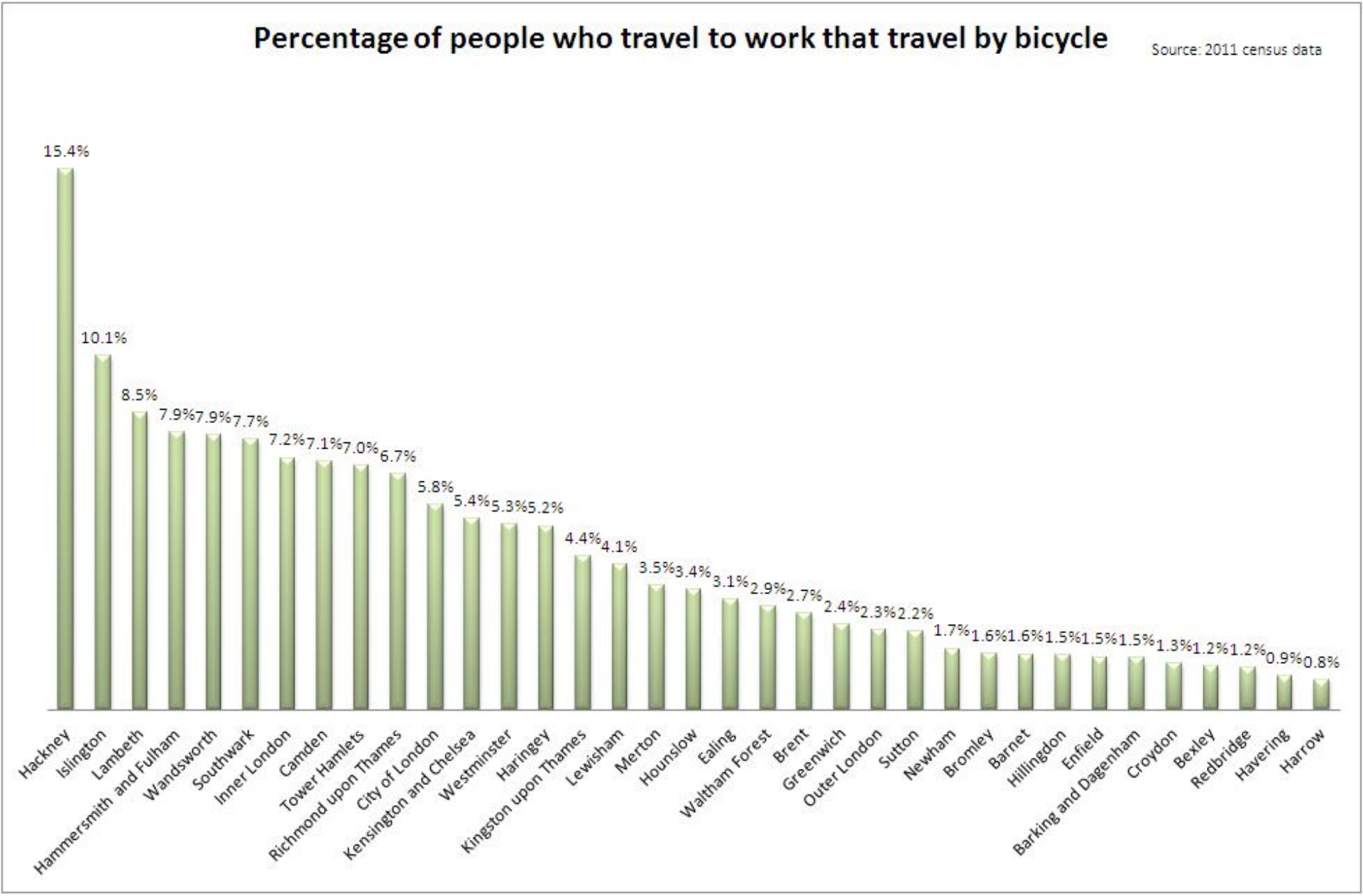

Source: www.cyclelondoncity.blogspot.co.uk

Hackney residents modes of travel to work %
1991, 2001 & 2011 censuses

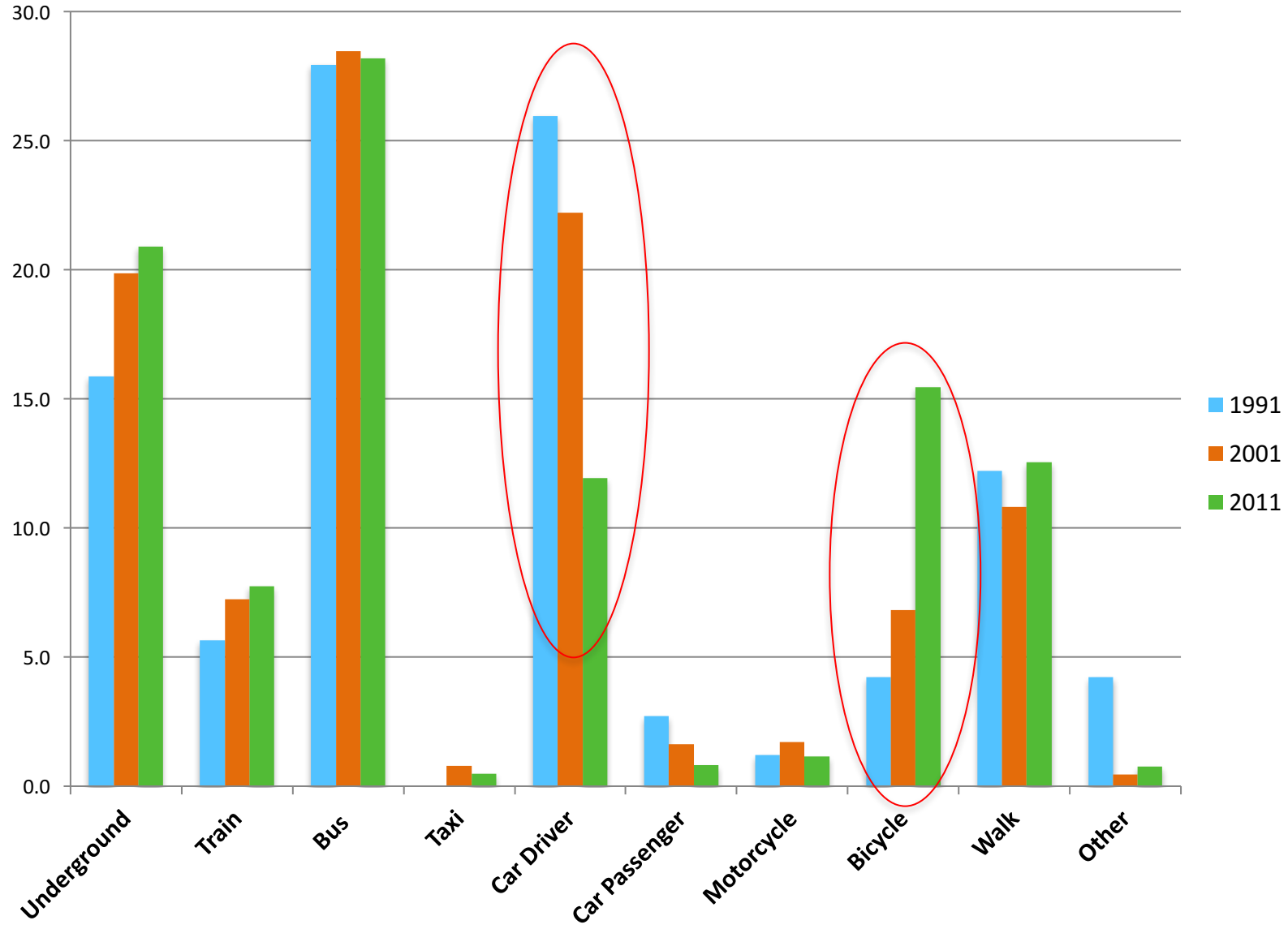

Historic road filers





De Beauvoir square -Road filter / closures 1970’s

GOLDSMITH'S ROW - BEFORE





AFTER – ROAD CLOSED TO VEHICULAR TRAFFIC BY MODAL FILTER





PRINCE EDWARD ROAD – STREET INTERRUPTED

Before



after







PALATINE ROAD/WORDSWORTH ROAD - BEFORE



Widened footways. Marked cycle track. Apple trees planted – edible streets





Recent filtering schemes

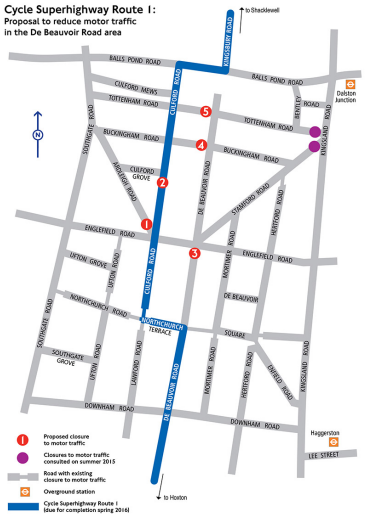



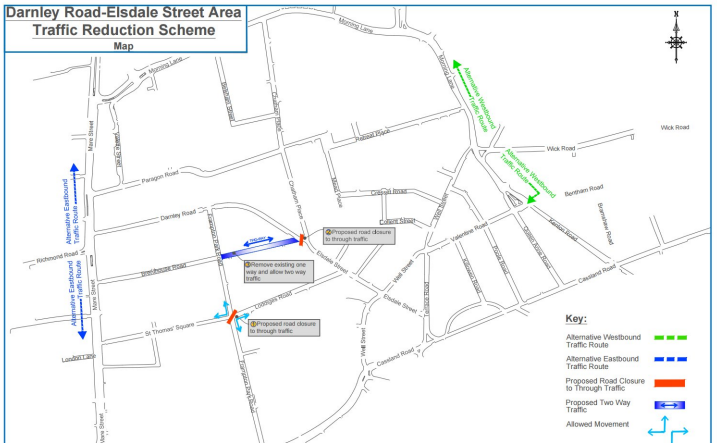

De Beauvoir area

Wordsworth road

Darnley road / Elsdale road area

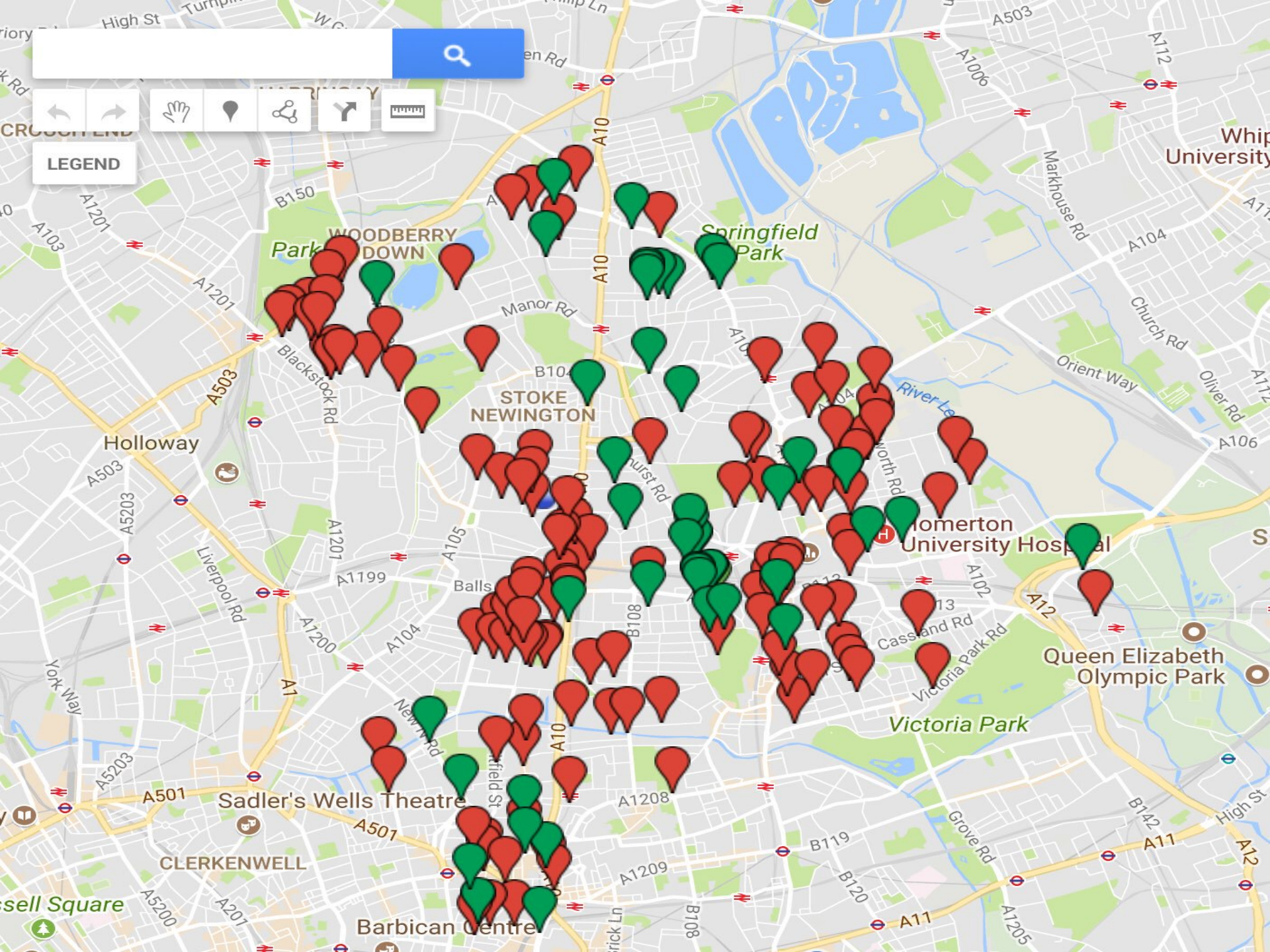
LEGEND
WOODBERRY DOWN
Springfield Park
STOKE NEWINGTON
Holloway
Homerton University Hospital
Queen Elizabeth Olympic Park
Victoria Park
Sadler's Wells Theatre
CLERKENWELL
Barbican Centre
Manor Rd
Blackstock Rd
Liverpool Rd
York Way
Cassland Rd
Victoria Park Rd
Grove Rd
Markhouse Rd
Church Rd
Orient Way
Oliver Rd
High St
A10
A1
A11
A12
A501
A503
A1201
A1199
A1200
A1208
A1209
A1205
A1006
A104
A106
A102
A105
A1
B150
B104
B108
B119
B120
B142
A5203
A5200
A201

What you can do when you reduce car dominance









Challenges

- Adverse publicity



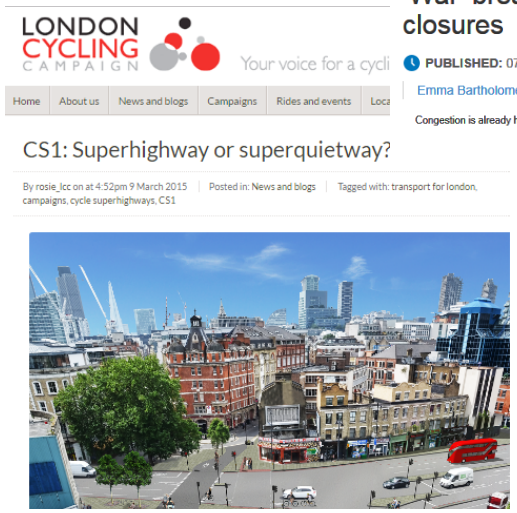





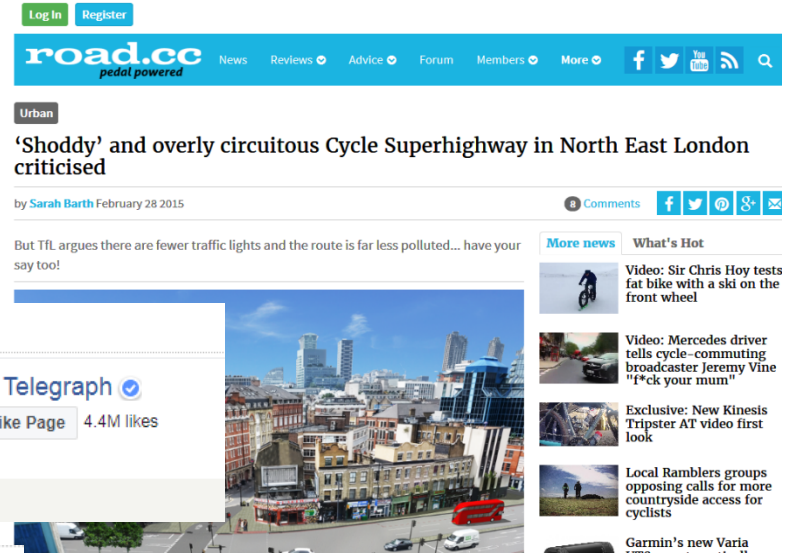



Any Questions

Cllr Feryal Demirci,
Cabinet Member for Neighbourhoods, Transport and Parks